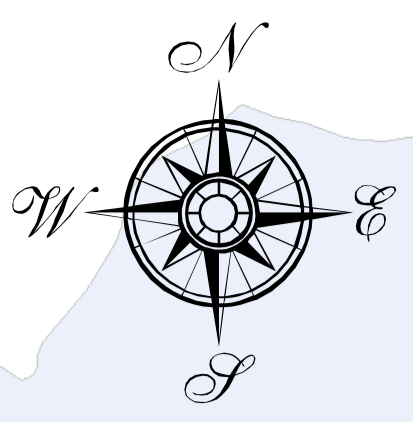


District of Highlands

Zoning Designations



Squally Reach

Elbow Point

Gowland Tod Provincial Park

Cal Revelle Nature Sanctuary

District of Saanich

FINLAYSON ARM

Jocelyn Hill

Hazlett Creek Park

Mount Work Regional Park

Lone Tree Regional Park

Lorne Tree Hill

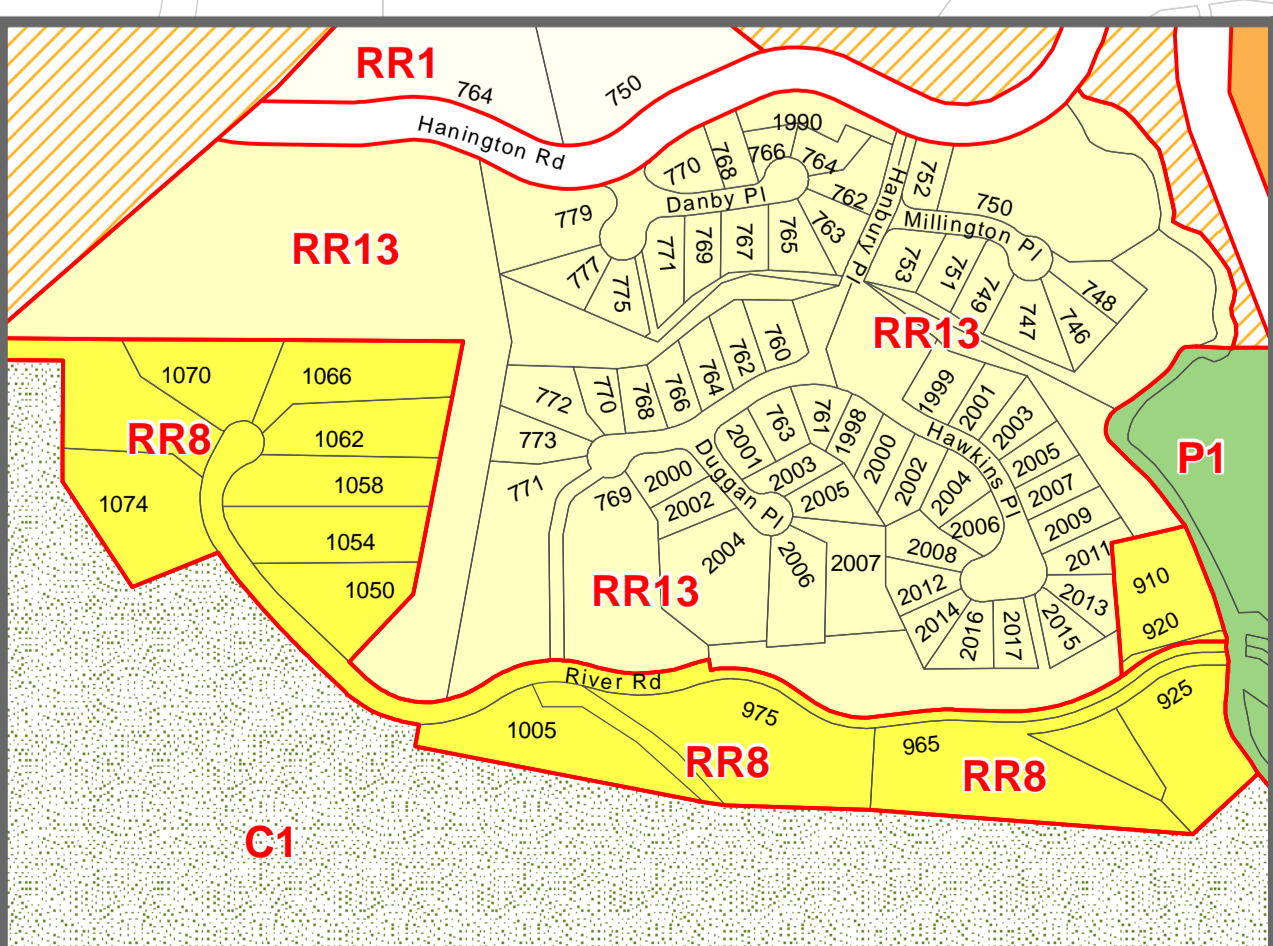
Stewart Mtn.

Thetis Lake Regional Park

Scafe Hill

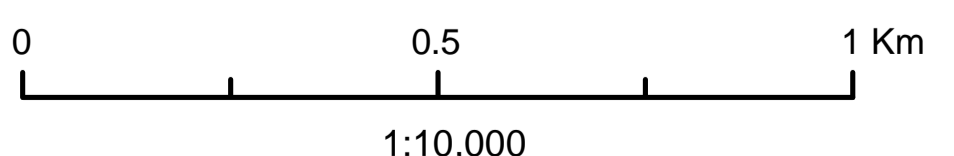
City of Langford

Town of View Royal



Legend

- Zoning designations**
 - Park**
 - P1 Park 1
 - Public**
 - P2 Public 2
 - P3 Public 3
 - Rural**
 - R1 Rural 1
 - R2 Rural 2
 - R3 Rural 3
 - R3A Rural 3A
 - R3B Rural 3B
 - R3C Rural 3C
 - R3D Rural 3D
 - R4 Rural 4
 - R5 Rural 5
 - Rural Residential**
 - RR1 Rural Residential 1
 - RR2 Rural Residential 2
 - RR2A Rural Residential 2A
 - RR3 Rural Residential 3
 - RR4 Rural Residential 4
 - RR5 Rural Residential 5
 - RR7 Rural Residential 7
 - RR8 Rural Residential 8
 - RR13 Rural Residential 13
 - RR14 Rural Residential 14
 - RR15 Rural Residential 15
 - RR16 Rural Residential 16
 - Greenbelt**
 - GB1 Greenbelt 1
 - GB1A Greenbelt 1A
 - GB2 Greenbelt 2
 - Water**
 - W1 Water 1
 - W2 Water 2
 - Bear Mountain**
 - BMCD1 Bear Mountain Comprehensive Development 1
 - Industrial**
 - M1 General Industrial
 - M2 Medium Industrial
 - M3 Highest Industrial
 - Institutional**
 - C1 Community institutional 1
 - Conservation**
 - C1 Conservation 1
 - Amenity**
 - AM1 Amenity 1



1:10,000



As adopted February 16, 1998 and modified by subsequent amendments up to and including Bylaw No. 319 of July 13, 2009. Zoning boundaries are approximate, please refer to the documents on file at the District office for the exact location of boundaries.

Map Projection: Universal Transverse Mercator - Nad 83 Z-10 N
Last Revision: December 8, 2011